

Year 1 – Knowledge Organiser – Sense of place / The United Kingdom

Features of Godmanchester

Human features



Chinese Bridge



St Mary's Church



War memorial

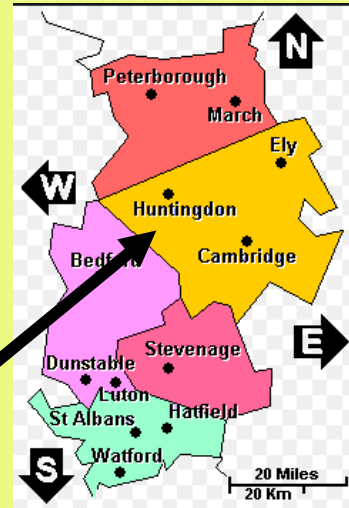
Physical features



The River Ouse



Godmanchester Nature Reserve



GODMANCHESTER
 Godmanchester is a small town near a bigger town called **Huntingdon** in an area called **Cambridgeshire**.
 This part of the United Kingdom is called **East Anglia**

Key Vocabulary

Location	Where a place is	Country	An area of land controlled by its own government
Human feature	A feature added by humans—roads, buildings etc	City	A large where people live and work with many different buildings
Physical feature	A feature formed by nature—cliff, river etc	Town	Smaller than a city with buildings here people live and work.
Map	A drawing showing where features are.	Village	A small area where people live







A compass gives us 4 main directions, **North, South, East** and **West**.

Year 1— Knowledge Organiser —Sense of place / The United Kingdom



There are 4 countries that make up the United Kingdom (UK). The 4 flags of each country merge together to make the Union Jack flag.



Country	Flag	Capital city
England		London
Scotland		Edinburgh
Wales		Cardiff
Northern Ireland		Belfast

There are 7 continents and 6 main oceans in the world.

Continents—areas of land made often made up of several countries.

Oceans— Very large areas of water.

Continents—North America, South America, Europe, Africa, Asia, Australasia, Antarctica

Oceans—Pacific Ocean, Atlantic Ocean, Indian Ocean, Arctic Ocean, Southern Ocean.

Giving Directions


go straight



turn right



turn left



on the right




on the left



next to



between



in front of

